

PROPERTY VALUATOR™

Report Date:
July 28, 2020
Property Address:
3429 148 St, Surrey, BC



Comparable Sales Data - SINGLE FAMILY DWELLING

	Subject Property	Comparable 1	Comparable 2	Comparable 3
Confidence Score⁽¹⁾ 				
Address	3429 148 ST	14781 34A AVE	3436 148 ST	278 172A ST
Sale Price	-	\$1,039,200	\$995,000	\$960,000
Sale Date	-	Jun, 2020	Mar, 2020	Jan, 2020

BC Assessed Value

Land	\$621,000	\$627,000	\$621,000	\$573,000
Improvements	\$318,000	\$310,000	\$313,000	\$342,000
Total	\$939,000	\$937,000	\$934,000	\$915,000

Lot Data

Property Use	Residential	Residential	Residential	Residential
Use Type	Single Family Dwelling	Single Family Dwelling	Single Family Dwelling	Single Family Dwelling
Lot Size (sq ft)	2,744	2,949	2,744	2,713
ALR	No	No	No	No
Co-op	No	No	No	No
Characteristics	Curb & Gutter, Underground Conduit, Alley, Location Superior To Rate Code	Curb & Gutter, Underground Conduit, Alley, Location Superior To Rate Code	Sanitary Sewer Available, Curb & Gutter, Alley, Location Superior To Rate Code	

Exterior Data

Uncovered Deck Area (sq ft)	197	0	197	0
Covered Deck Area (sq ft)	0	113	0	104
Pool	No	No	No	No
Parking	Multiple Garage	Single Garage	Multiple Garage	Multiple Garage
Other Buildings	No	No	No	No

Interior Data

Year Built	2007	2006	2007	2010
Effective Year	2007	2006	2007	2010
Fireplace	1	1	1	2
Foundation Type	Basement	Basement	Basement	Basement
Bedroom(s)	5	5	5	5
Bathroom(s)	4	4	4	4
Stories	2	2	2	2
Floor Area (sq ft)	2,502	2,608	2,466	2,426

Estimate of Value⁽²⁾ : \$994,000

Total number of properties considered in this report: 10

(1) Confidence Score

5 solid stars = sales price likely to be within 5% of the AVM 90% of the time.
4 solid stars = sales price likely to be within 10% of the AVM 90% of the time.
3 solid stars = sales price likely to be within 15% of the AVM 90% of the time.

2 solid stars = sales price likely to be within 20% of the AVM 90% of the time.
1 solid star = sales price likely to be within 25% of the AVM 90% of the time.
0 stars are 5 unfilled stars = sales price likely to be greater than or less than 25% of the AVM 90% of the time.

For a more in-depth explanation on confidence score click on this link [Confidence Score](#)

(2) Estimate of Value

This is a computer-generated value based on statistical analysis. As with all statistical analysis, the estimate is subject to a margin of error. This estimate is based on information about the subject property contained in our database. We do not inspect properties and have not confirmed the condition of the subject property. If the data about the subject property is incorrect or incomplete, the accuracy of the estimate will be affected. Landcor is confident that in most cases the estimated value is close to the actual market value of the subject property. Users requiring a higher level of confidence based on a property inspection should consult a professional appraiser.

PROPERTY VALUATOR™

Report Date:

July 28, 2020

Property Address:

3429 148 St, Surrey, BC



BC Assessment Value

Year :	2020	2019	2018	2017
Land:	\$621,000	\$716,000	\$669,000	\$610,000
Improvements:	\$318,000	\$326,000	\$350,000	\$302,000
Total:	\$939,000	\$1,042,000	\$1,019,000	\$912,000

Property Identification

Parcel ID (PID): 026-657-171

Additional PIDs can be found listed on the last page, if applicable.


Roll Number: 000000005700050730

Assessment Area: Surrey-White Rock

Jurisdiction: Surrey, City of

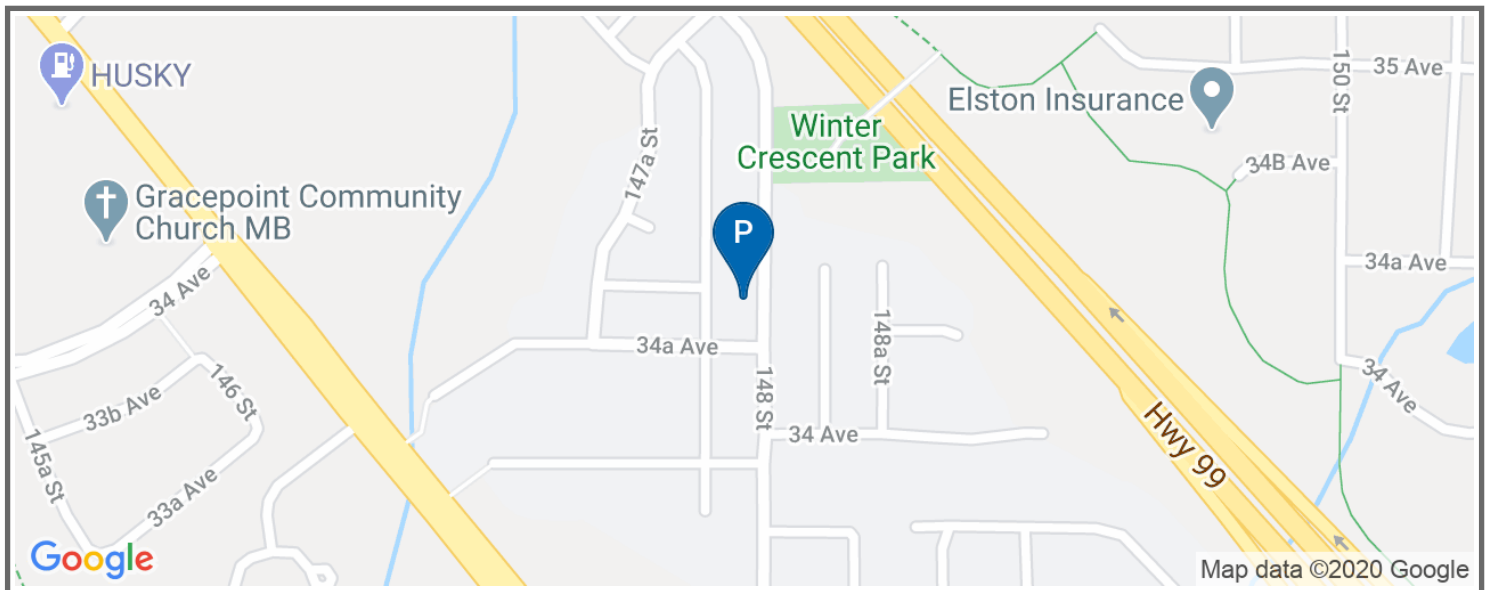
Neighbourhood: OCEAN PARK/W. SUNNYSIDE

Legal Description: Narrative: Lot 6, Plan BCP23039, District Lot 165, Group 2, New Westminster Land District



Property Image Date: Jul 2015

Property Location & Surrounding Area





Permit History (Since 1993)

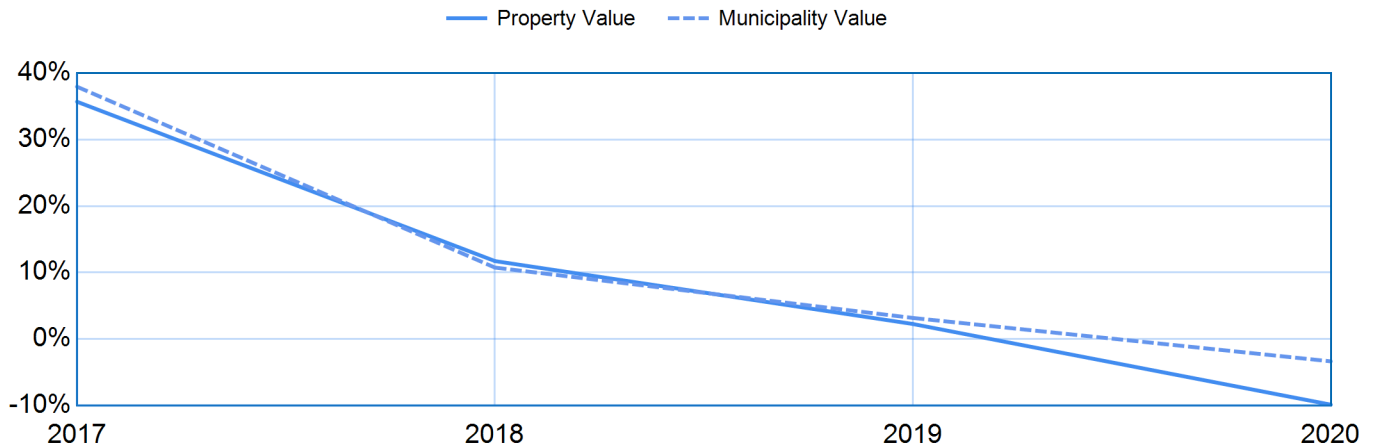
Date	Number	Demolition Permit
04-Oct-2006	060239260	No
03-Oct-2006	060239250	No

Property Sales History Note: A reject sale is not a fair market value transaction (probate, change on title, etc.)

Date	Amount	Sale Type	Title Certificate Number
16-Mar-2011	\$627,000	Improved Single Property Cash Transaction	CA1937070
24-Sep-2007	\$561,226	Improved Single Property Cash Transaction	CA577398
11-Aug-2006	\$211,666	Vacant Single Property Cash Transaction	BA202362
04-Apr-2006	\$0	Reject - Not Suitable For Sales Analysis	BA276073

Annual Changes in Median Assessed Values - Single Family Dwelling

Average Assessed Value:	\$1,521,664	Average Built Age Range:	25 - 38 Years
Average Price (Last 6 months):	\$1,512,037	Average Effective Age Range:	23 - 34 Years



Additional PIDs, if applicable:

The information in this document is confidential, intended only for your use, and is provided "as is" and "as available". You cannot and may not distribute, disseminate or otherwise resell the information in this document. The content is provided without warranties of any kind, either express or implied, including, but not limited to, implied warranties of merchantability, fitness for a particular purpose, or non-infringement, under no circumstances shall Landcor Data Corporation ("Landcor"), its subsidiaries, or its licensors be liable for any direct, indirect, punitive, incidental, special, or consequential damages that result from the use of, or inability to use, this site. This limitation applies whether the alleged liability is based on contract, tort, negligence, strict liability, or any other basis, even if Landcor has been advised of the possibility of such damage. Some jurisdictions do not allow the exclusion or limitation of incidental or consequential damages, Landcor's liability in such jurisdictions shall be limited to the extent permitted by law. If information found to be incorrect please notify Landcor Data Corporation at support@landcor.com.